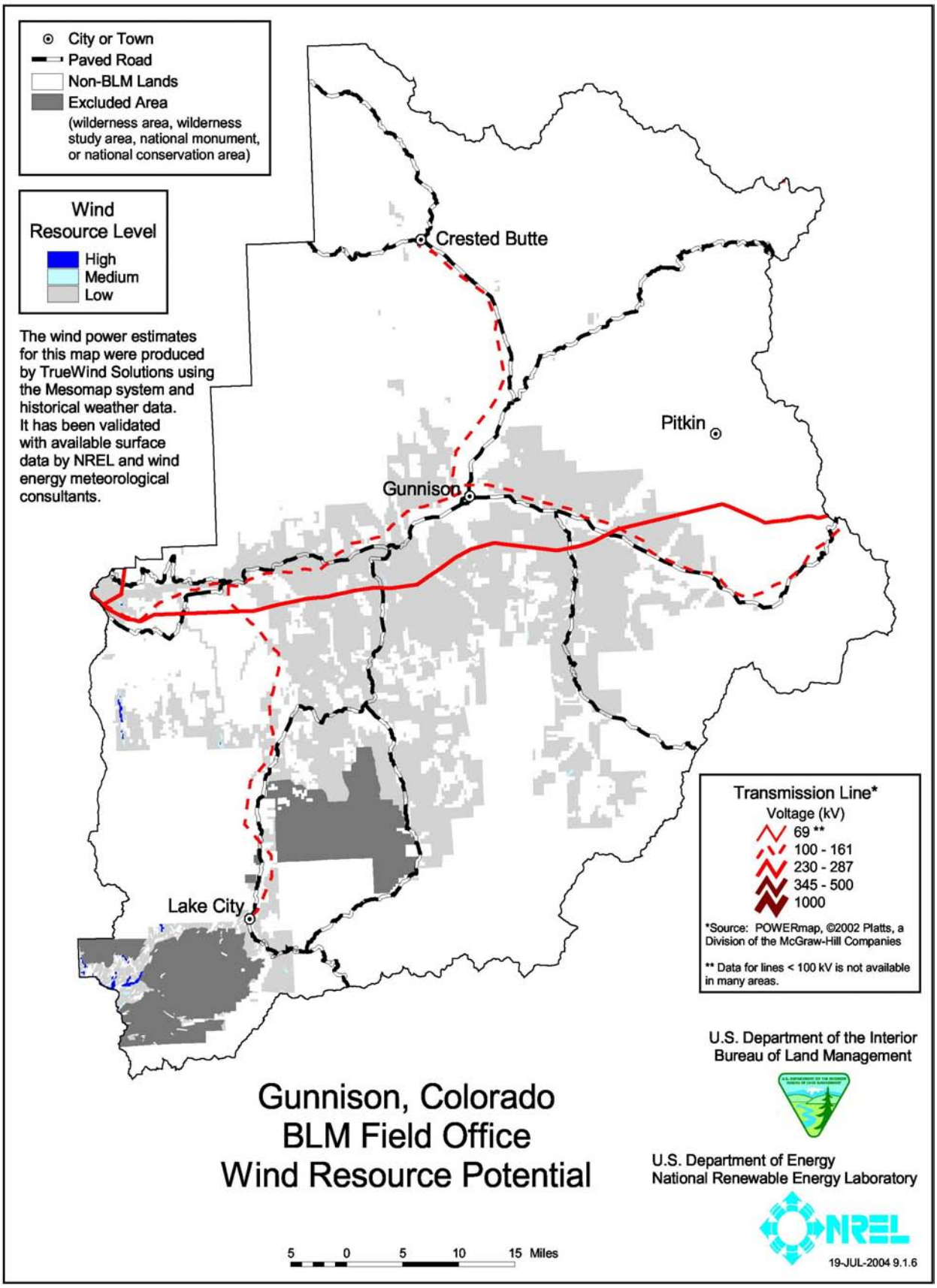
City or Town
Paved Road
Non-BLM Lands
Excluded Area
(wilderness area, wilderness study area, national monument, or national conservation area)
Wind Resource Level
High
Medium
Low
The wind power estimates for this map were produced by TrueWind Solutions using the Mesomap system and historical weather data. It has been validated with available surface data by NREL and wind energy meteorological consultants.
Crested Butte
Pitkin
Gunnison
Lake City
Transmission Line*
Voltage (kV)
69 **
100 - 161
230 - 287
345 - 500
1000
*Source: POWERmap, ©2002 Platts, a Division of the McGraw-Hill Companies
** Data for lines < 100 kV is not available in many areas.
U.S. Department of the Interior
Bureau of Land Management
Gunnison, Colorado
BLM Field Office
Wind Resource Potential
U.S. Department of Energy
National Renewable Energy Laboratory
NREL
5 0 5 10 15 Miles
19-JUL-2004 9.1.6

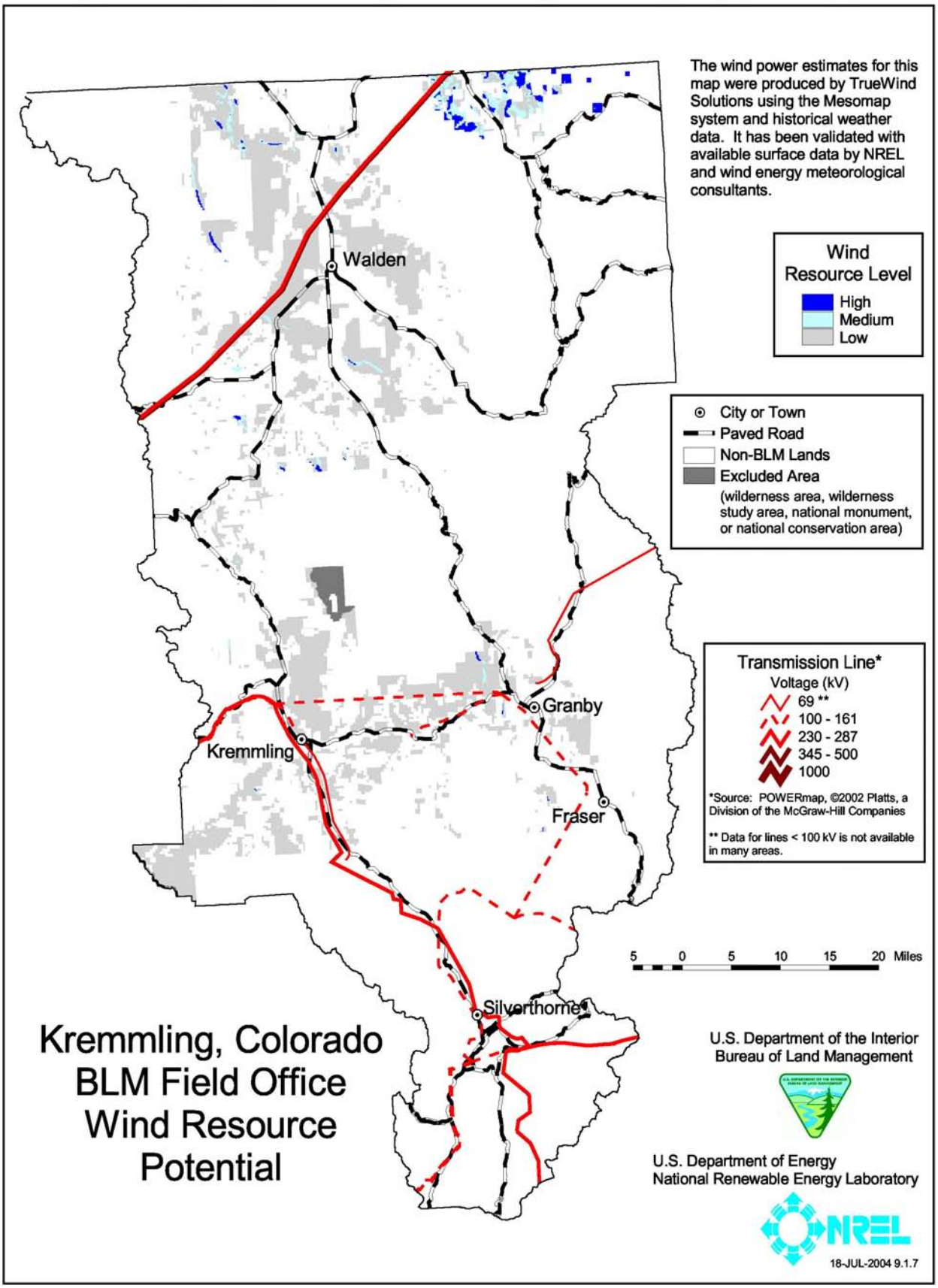
The wind power estimates for this map were produced by TrueWind Solutions using the Mesomap system and historical weather data. It has been validated with available surface data by NREL and wind energy meteorological consultants.
Wind Resource Level
High
Medium
Low
City or Town
Paved Road
Non-BLM Lands
Excluded Area
(wilderness area, wilderness study area, national monument, or national conservation area)
Transmission Line*
Voltage (kV)
69 **
100 - 161
230 - 287
345 - 500
1000
*Source: POWERmap, ©2002 Platts, a Division of the McGraw-Hill Companies
** Data for lines < 100 kV is not available in many areas.
Walden
Granby
Kremmling
Fraser
Silverthorne
5 0 5 10 15 20 Miles
Kremmling, Colorado
BLM Field Office
Wind Resource
Potential
U.S. Department of the Interior
Bureau of Land Management
U.S. Department of Energy
National Renewable Energy Laboratory
NREL
18-JUL-2004 9.1.7

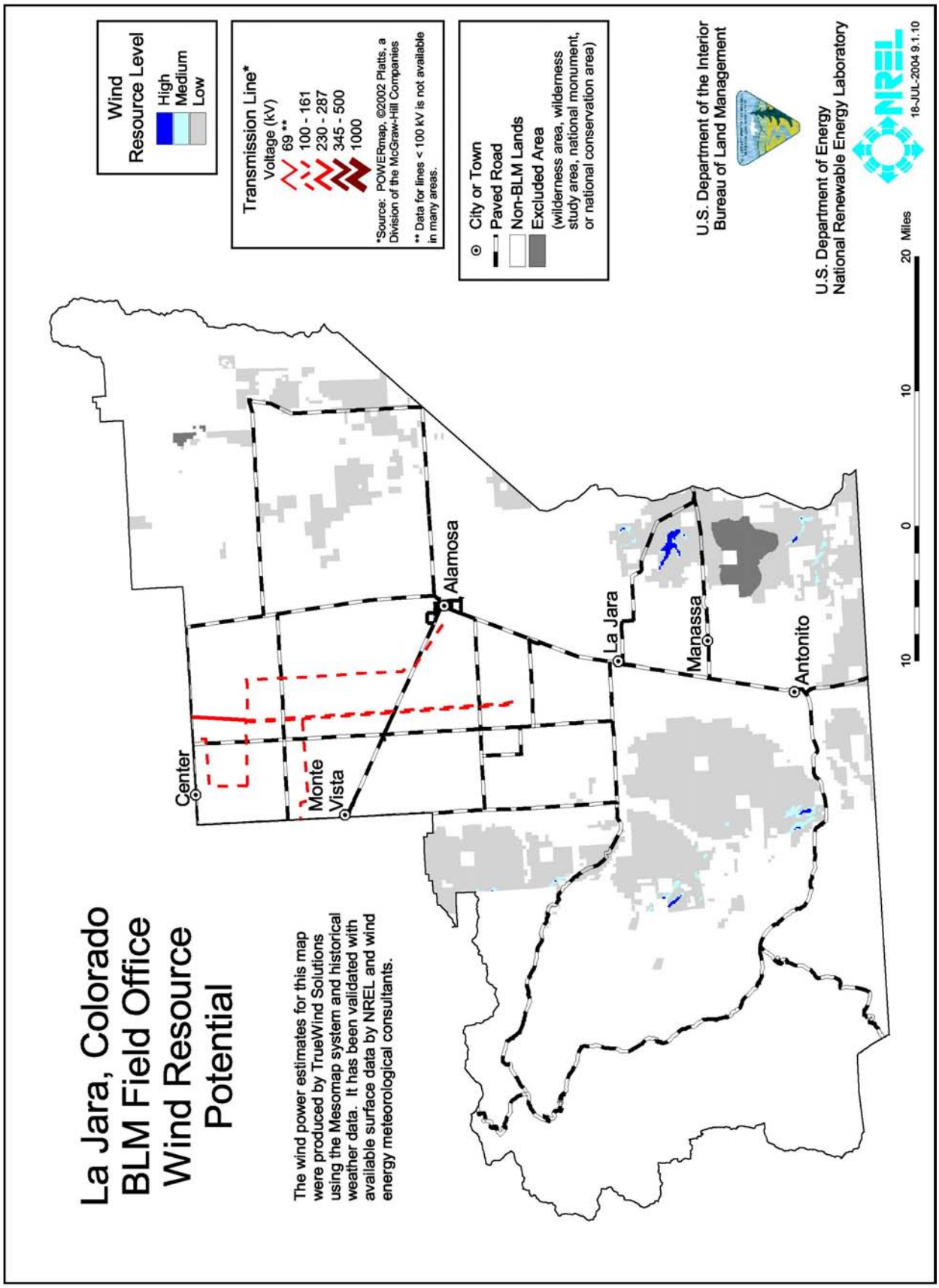
La Jara, Colorado
BLM Field Office
Wind Resource
Potential
The wind power estimates for this map were produced by TrueWind Solutions using the Mesomap system and historical weather data. It has been validated with available surface data by NREL and wind energy meteorological consultants.
Wind Resource Level
High
Medium
Low
Transmission Line*
Voltage (kV)
69 **
100 - 161
230 - 287
345 - 500
1000
*Source: POWERmap, ©2002 Platts, a Division of the McGraw-Hill Companies
** Data for lines < 100 kV is not available in many areas.
City or Town
Paved Road
Non-BLM Lands
Excluded Area
(wilderness area, wilderness study area, national monument, or national conservation area)
U.S. Department of the Interior
Bureau of Land Management
U.S. Department of Energy
National Renewable Energy Laboratory
NREL
18-JUL-2004 9.1.10
10
0
10
20 Miles
Center
Monte Vista
Alamosa
La Jara
Manassa
Antonito